



Boston Athletic Association

185 DARTMOUTH STREET, 6th FLOOR, BOSTON, MASSACHUSETTS 02116
617.236.1652 www.baa.org

October 5, 2017

Jonathan Freedman, Chair
Board of Selectman
Natick Town Hall, 2nd Floor
13 East Central Street
Natick, MA 01760

RE: 2018 Boston Marathon Parade Permit - Correction

The 122nd Boston Marathon is scheduled for **Monday, April 16, 2018**. The Boston Athletic Association requests that the Town of Natick issue a Parade Permit in order to conduct our annual event.

The field size of 30,000 registered runners remains the same as previous years, with four waves of 7,500 departing every 25 minutes beginning at 10:00 AM. Earlier starts for athletes with disabilities and other groups are expected to begin as early as 8:50 AM (please see the attached for a full listing of the 2017 times). The B.A.A. plans to work within the same footprint used in the past, not impacting additional roadways. The race operations team is reviewing these and other items and coordinating with the town, state police, and others as required.

The B.A.A. requests that Natick's authorization includes permission to control and utilize the roadway and adjacent sidewalks and other appropriate areas, as determined in our planning sessions, to conduct the race in a safe and controlled manner. This includes permission to deliver and install course signage, hydration stations, portable toilets, medical stations, timing mats, mile markers, and other equipment, the locations of which are outlined in the included attachments. As in previous years, the hydration stations will be staffed by B.A.A. volunteers and the medical stations will be managed by the American Red Cross, under the authority of the Boston Athletic Association. The Town of Natick is named as an additional insured on our liability insurance policy and a certificate of insurance is included with this mailing.

If approved, the B.A.A. requests inclusion on an upcoming agenda at a Board of Selectmen meeting to discuss and resolve any concerns. The Boston Athletic Association looks forward to working with Natick to conduct a safe and successful race on Patriots' Day for the athletes, volunteers, and spectators taking part in the 2018 Boston Marathon.

RECEIVED

OCT 10 2017

BOARD OF SELECTMEN
NATICK, MA



Boston Athletic Association

185 DARTMOUTH STREET, 6th FLOOR, BOSTON, MASSACHUSETTS 02116
617.236.1652 www.baa.org

Sincerely,

Doug Flannery
Director, Race Operations

Enclosures

Cc: Martha L. White, Town Administrator
Richard A. White, Chief Natick Fire Department
James G. Hicks, Chief Natick Police Department



CERTIFICATE OF LIABILITY INSURANCE

Page 1 of 1

DATE (MM/DD/YYYY)
07/05/2017

THIS CERTIFICATE IS ISSUED AS A MATTER OF INFORMATION ONLY AND CONFERS NO RIGHTS UPON THE CERTIFICATE HOLDER. THIS CERTIFICATE DOES NOT AFFIRMATIVELY OR NEGATIVELY AMEND, EXTEND OR ALTER THE COVERAGE AFFORDED BY THE POLICIES BELOW. THIS CERTIFICATE OF INSURANCE DOES NOT CONSTITUTE A CONTRACT BETWEEN THE ISSUING INSURER(S), AUTHORIZED REPRESENTATIVE OR PRODUCER, AND THE CERTIFICATE HOLDER.

IMPORTANT: If the certificate holder is an ADDITIONAL INSURED, the policy(ies) must have ADDITIONAL INSURED provisions or be endorsed. If SUBROGATION IS WAIVED, subject to the terms and conditions of the policy, certain policies may require an endorsement. A statement on this certificate does not confer rights to the certificate holder in lieu of such endorsement(s).

PRODUCER Willis of Massachusetts, Inc. c/o 26 Century Blvd P.O. Box 305191 Nashville, TN 372305191 USA	CONTACT NAME:		
	PHONE (A/C, No, Ext): 1-877-945-7378 E-MAIL ADDRESS: certificates@willis.com	FAX (A/C, No): 1-888-467-2378	
INSURED Boston Athletic Association 185 Dartmouth Street, 6th Floor Boston, MA 02116	INSURER(S) AFFORDING COVERAGE		NAIC #
	INSURER A: National Casualty Company		11991
	INSURER B:		
	INSURER C:		
	INSURER D:		
	INSURER E:		
INSURER F:			

COVERAGES

CERTIFICATE NUMBER: W2963947

REVISION NUMBER:

THIS IS TO CERTIFY THAT THE POLICIES OF INSURANCE LISTED BELOW HAVE BEEN ISSUED TO THE INSURED NAMED ABOVE FOR THE POLICY PERIOD INDICATED. NOTWITHSTANDING ANY REQUIREMENT, TERM OR CONDITION OF ANY CONTRACT OR OTHER DOCUMENT WITH RESPECT TO WHICH THIS CERTIFICATE MAY BE ISSUED OR MAY PERTAIN, THE INSURANCE AFFORDED BY THE POLICIES DESCRIBED HEREIN IS SUBJECT TO ALL THE TERMS, EXCLUSIONS AND CONDITIONS OF SUCH POLICIES. LIMITS SHOWN MAY HAVE BEEN REDUCED BY PAID CLAIMS.

INSR LTR	TYPE OF INSURANCE	ADDL SUBR INSD WVD	POLICY NUMBER	POLICY EFF (MM/DD/YYYY)	POLICY EXP (MM/DD/YYYY)	LIMITS
A	<input checked="" type="checkbox"/> COMMERCIAL GENERAL LIABILITY	Y	6L-KKO-00000070410-00	06/30/2017	06/30/2018	EACH OCCURRENCE \$ 2,000,000
	<input type="checkbox"/> CLAIMS-MADE <input checked="" type="checkbox"/> OCCUR					DAMAGE TO RENTED PREMISES (Ea occurrence) \$ 500,000
						MED EXP (Any one person) \$ 5,000
						PERSONAL & ADV INJURY \$ 2,000,000
	GEN'L AGGREGATE LIMIT APPLIES PER:					GENERAL AGGREGATE \$ 2,000,000
	<input type="checkbox"/> POLICY <input type="checkbox"/> PRO-JECT <input checked="" type="checkbox"/> LOC					PRODUCTS - COMP/OP AGG \$ 2,000,000
	OTHER:					\$
	AUTOMOBILE LIABILITY					COMBINED SINGLE LIMIT (Ea accident) \$
	<input type="checkbox"/> ANY AUTO					BODILY INJURY (Per person) \$
	<input type="checkbox"/> OWNED AUTOS ONLY <input type="checkbox"/> SCHEDULED AUTOS					BODILY INJURY (Per accident) \$
	<input type="checkbox"/> HIRED AUTOS ONLY <input type="checkbox"/> NON-OWNED AUTOS ONLY					PROPERTY DAMAGE (Per accident) \$
						\$
A	<input type="checkbox"/> UMBRELLA LIAB <input checked="" type="checkbox"/> OCCUR	N	6LXK00000070411-00	06/30/2017	06/30/2018	EACH OCCURRENCE \$ 5,000,000
	<input checked="" type="checkbox"/> EXCESS LIAB <input type="checkbox"/> CLAIMS-MADE					AGGREGATE \$
	<input type="checkbox"/> DED <input type="checkbox"/> RETENTION \$					\$
	WORKERS COMPENSATION AND EMPLOYERS' LIABILITY	Y/N	N/A			<input type="checkbox"/> PER STATUTE <input type="checkbox"/> OTH-ER
	ANY PROPRIETOR/PARTNER/EXECUTIVE OFFICER/MEMBER EXCLUDED? (Mandatory in NH)					E.L. EACH ACCIDENT \$
	If yes, describe under DESCRIPTION OF OPERATIONS below					E.L. DISEASE - EA EMPLOYEE \$
						E.L. DISEASE - POLICY LIMIT \$

DESCRIPTION OF OPERATIONS / LOCATIONS / VEHICLES (ACORD 101, Additional Remarks Schedule, may be attached if more space is required)

Certificate Holder is included as an Additional Insured as respects to General Liability.

Coverage is primary and non-contributory, Excess Liability is follow form.

CERTIFICATE HOLDER

Town of Natick
Natick Selectmen
13 East Central Street
Natick, MA 01760

CANCELLATION

SHOULD ANY OF THE ABOVE DESCRIBED POLICIES BE CANCELLED BEFORE THE EXPIRATION DATE THEREOF, NOTICE WILL BE DELIVERED IN ACCORDANCE WITH THE POLICY PROVISIONS.

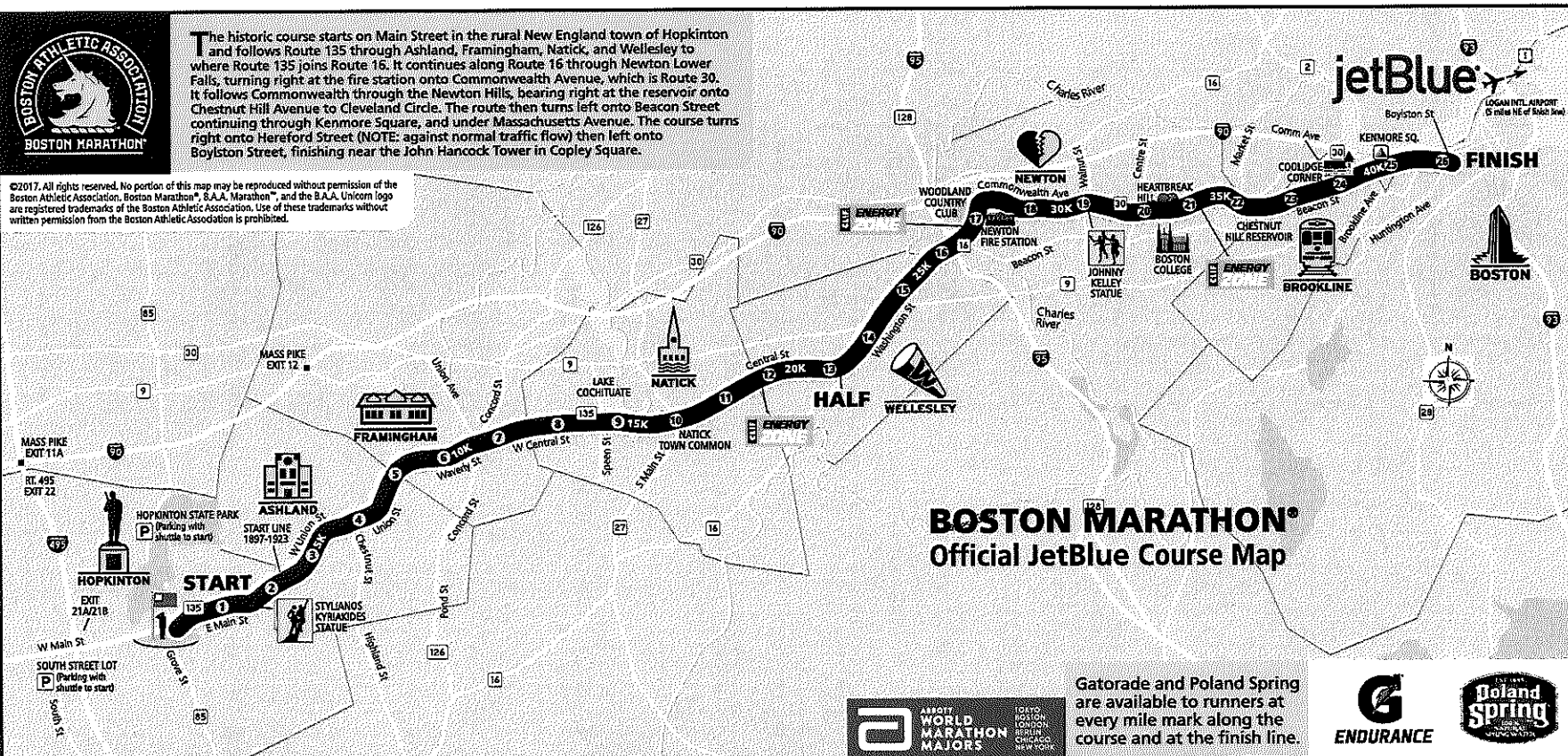
AUTHORIZED REPRESENTATIVE

© 1988-2015 ACORD CORPORATION. All rights reserved.



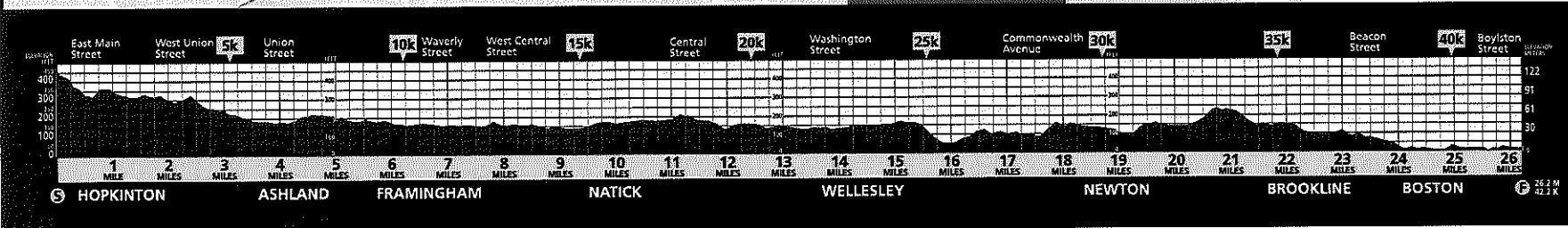
The historic course starts on Main Street in the rural New England town of Hopkinton and follows Route 135 through Ashland, Framingham, Natick, and Wellesley to where Route 135 joins Route 16. It continues along Route 16 through Newton Lower Falls, turning right at the fire station onto Commonwealth Avenue, which is Route 30. It follows Commonwealth through the Newton Hills, bearing right at the reservoir onto Chestnut Hill Avenue to Cleveland Circle. The route then turns left onto Beacon Street continuing through Kenmore Square, and under Massachusetts Avenue. The course turns right onto Hereford Street (NOTE: against normal traffic flow) then left onto Boylston Street, finishing near the John Hancock Tower in Copley Square.

©2017. All rights reserved. No portion of this map may be reproduced without permission of the Boston Athletic Association, Boston Marathon®, B.A.A. Marathon™, and the B.A.A. Unicorn logo are registered trademarks of the Boston Athletic Association. Use of these trademarks without written permission from the Boston Athletic Association is prohibited.






BOSTON MARATHON® Official JetBlue Course Map

Gatorade and Poland Spring
are available to runners at
every mile mark along the
course and at the finish line.



BUS LOADING, CORRAL LOADING, AND START TIMES

	WAVE 1	WAVE 2	WAVE 3	WAVE 4
				
BIB NUMBERS	101–7,700	8,000–15,600	16,000–23,600	24,000–32,500
BUS LOADING	6:00 a.m. – 6:40 a.m.	7:00 a.m. – 7:40 a.m.	8:00 a.m. – 8:40 a.m.	8:45 a.m. – 9:45 a.m.
CORRAL LOADING 1 & 2	9:05 a.m.	9:40 a.m.	10:05 a.m.	10:30 a.m.
CORRAL LOADING 3 & 4	9:10 a.m.	9:45 a.m.	10:10 a.m.	10:35 a.m.
CORRAL LOADING 5 & 6	9:15 a.m.	9:50 a.m.	10:15 a.m.	10:40 a.m.
CORRAL LOADING 7 & 8	9:20 a.m.	9:55 a.m.	10:20 a.m.	10:45 a.m.
START TIME	10:00 a.m.	10:25 a.m.	10:50 a.m.	11:15 a.m.

PLEASE NOTE THAT ALL TIMES ARE APPROXIMATE AND MAY VARY SLIGHTLY.

**2017 Boston Marathon
Start Times**

**Monday, April 17, 2017
Patriots' Day in Massachusetts
Hopkinton to Boston**

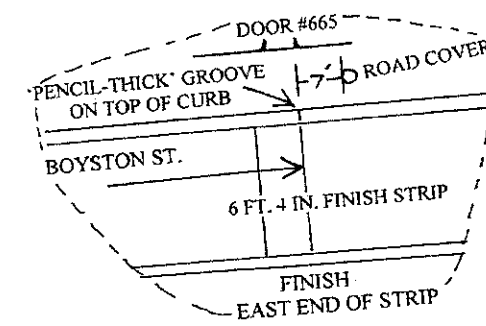
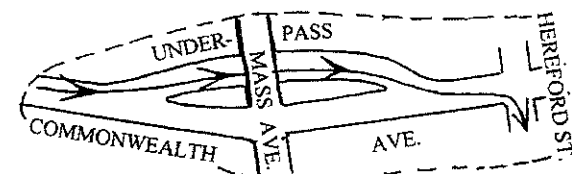
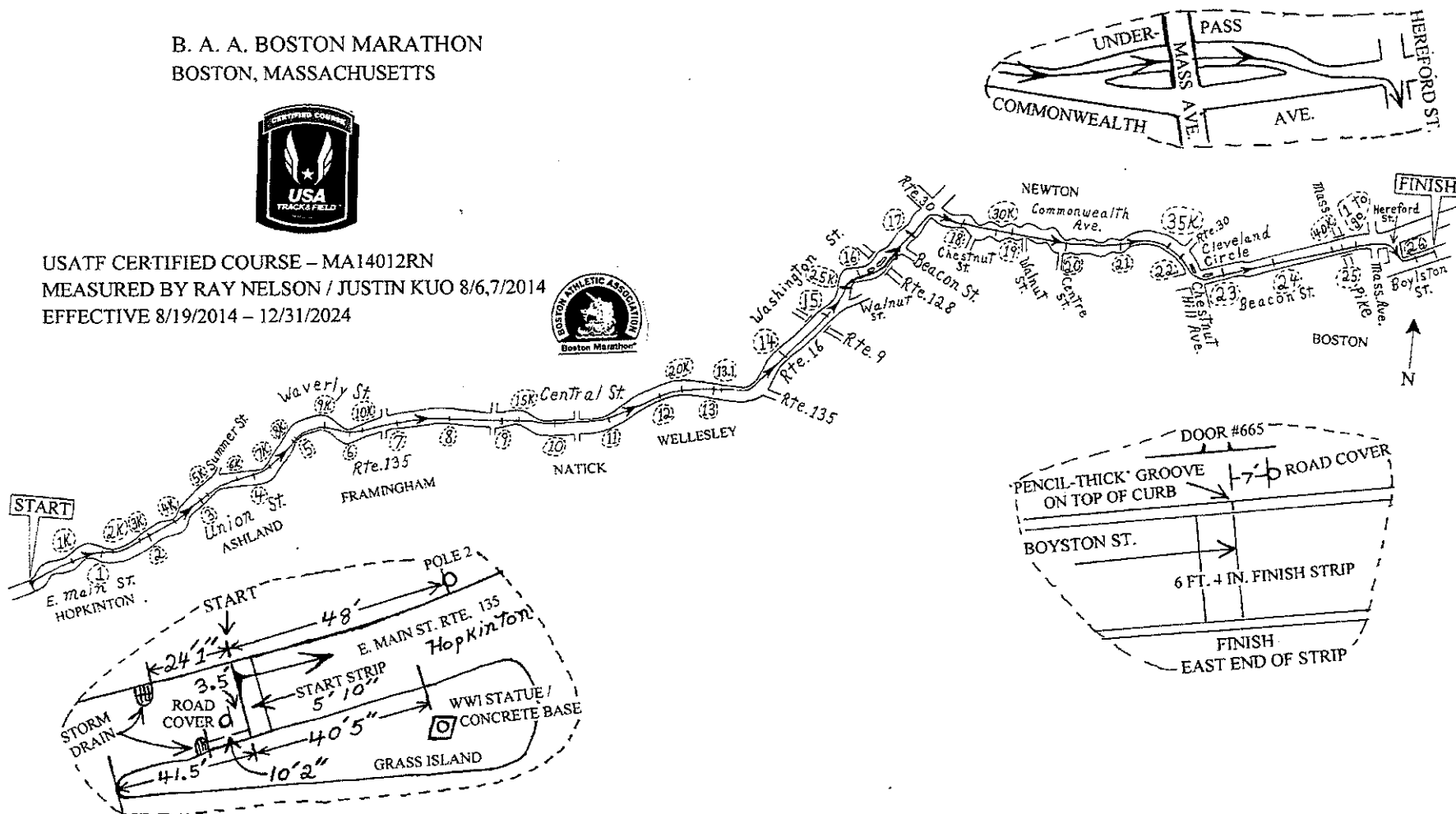
Start Times:

Mobility Impaired	8:50 a.m. ET
Men's Push-Rim Wheelchair	9:17 a.m. ET
Women's Push-Rim Wheelchair	9:19 a.m. ET
Handcycles & Duos	9:22 a.m. ET
Elite Women	9:32 a.m. ET
Elite Men & Wave One	10:00 a.m. ET
Wave Two	10:25 a.m. ET
Wave Three	10:50 a.m. ET
Wave Four	11:15 a.m. ET

B. A. A. BOSTON MARATHON
BOSTON, MASSACHUSETTS



USATF CERTIFIED COURSE - MA14012RN
MEASURED BY RAY NELSON / JUSTIN KUO 8/6,7/2014
EFFECTIVE 8/19/2014 - 12/31/2024



BOSTON MARATHON – MEASURED BY RAY NELSON / JUSTIN KUO 8/6,7/2014
SPLIT DESCRIPTIONS

1K – 0.62 MI. – 21.8 FT. BEFORE POLE 65 (R), 0.2 MILE AFTER E. END OF PRESTWICK DR. (R)

MILE 1 – ON EAST MAIN ST., HOPKINTON, 42 FT. BEFORE PEACH ST. SIGNPOST (L), 12 FT. BEFORE STOP SIGN (R) AT EAST END OF LEGACTY FARMS RD. (R)

2K – 1.24 MI. – 15.5 FT. BEFORE BEGINNING OF DRIVEWAY #112 (R), 71.8 FT. BEFORE POLE 32 (R), 84.8 FT BEFORE MAILBOX POST #111 (L)

3K – 1.86 MI. – 4 FT. AFTER W. END OF WOODLAND RD. (R), 30 FT. BEFORE POLE 2 (R)

MILE 2 – ON WEST UNION ST., ASHLAND, IN MIDDLE OF DRIVEWAY #272 (R) AT EAST END OF RESIDENCE #272, 58.5 FT. AFTER POLE 119

4K – 2.48 MI. – IN ASHLAND, JUST BEFORE FRANKLIN RD. (L), 5 FT. AFTER POLE 89X

MILE 3 – IN ASHLAND, JUST AFTER DRIVEWAY #66, 8 FT. BEFORE POLE 65 (R)

5K – IN ASHLAND, AT EAST END OF VOYAGERS LN., 6 FT. BEFORE DUNKIN DONUTS SIGN AT #41 W. UNION ST.

6K – 3.728 MI. – 3 FT. BEFORE FIRST FRONT DOOR TO #208 (R), 13 FT. AFTER POLE 31X (R)

MILE 4 – IN ASHLAND AT #62 UNION ST. (R) (AT BEGINNING OF FITZY’S CAR WASH), AT TOM’S AUTO BODY (L), 3 FT. BEFORE POLE 44/15 (L), 136 YD. BEFORE BEGINNING OF FOUNTAIN ST.(L)

7K – 4.35 MI. – AT #13 UNION ST., 29 FT. BEFORE MILE MARKER POST 15/2 (R), 52.4 FT. BEFORE POLE 31

8K – 4.97 MI. – 9.5 FT. BEFORE POLE 48/1X (R), 12.5 FT. BEFORE ‘ENTERING FRAMINGHAM’ SIGN

MILE 5 – 141 FT. AFTER ‘ENTERING FRAMINGHAM ST., 10 FT. BEFORE DOUBLE POSTED SIGN FOR WAVERLY ESTATES 1100-1114 (R), 10 FT. AFTER POLE 129 (R)

9K – 5.59 MI. – JUST BEFORE ENTRANCE TO #875 K.C.R. INC. (L), 9.5 FT AFTER NO PARKING SIGN (R), 33.8 FT. BEFORE POLE 99X

MILE 6 – EVEN WITH LEADING EDGE OF WAVERLY MARKET (R) #684 WAVERLY ST., 20 FT. BEFORE POLE 77 (L), 3 FT. AFTER END OF ‘BEC’ ROAD COVER AT FAR (L), BIG PARKING LOT (L), 45 YD. AFTER END OF BETHANY RD. (R)

10K – 7 FT. BEFORE END OF BUILDING #596 (R), 2 FT. AFTER 3 HR. PARKING SIGN (R), 130 YD. AFTER END OF MELLEN ST. (R)

MILE 7 – IN FRAMINGHAM ON WAVERLY ST. @ 40 YD. AFTER END OF BEAVER ST. (R), EVEN WITH LAMPPPOST AT END OF SHELL STATION

MILE 8 – IN NATICK ON W. CENTRAL ST., 1 FT. BEFORE DOUBLE POSTED SIGN “DEERFIELD FOREST” (R), @ 35 YD. BEFORE NEWFIELD DR. (R), 10 FT. AFTER POLE 2 (L), 200 YD. AFTER END OF KENDALL LN. (R)

*8.725 MILES AT END OF SPEEN ST.

BOSTON MARATHON – MEASURED BY RAY NELSON / JUSTIN KUO 8/6,7/2014

MILE 9 – JUST BEFORE DRIVEWAY TO UNNAMED BLDG. (L), JUST BEFORE # 113 CENTRAL ST. (AMERICAN LEGION W/ FLAGPOLE), 44 FT. BEFORE ‘SHARE THE ROAD’ SIGN (R), 60 FT. BEFORE POLE 67 (L)

15K – 9.32 MI. – 12 FT. AFTER EAST END OF FIRST DRIVEWAY TO MIDDLESEX PATH (L), 24 FT. BEFORE POLE 196-50 (L), 10 FT. BEFORE BEGINNING OF STORM DRAIN (L)

MILE 10 – 60 YD. AFTER END OF WASHINGTON AVE. (L), 10 FT. BEFORE LEADING EDGE OF #43 CENTRAL ST. (RED HOUSE), JUST BEFORE BEGINNING OF DRIVEWAY #38 (R), 30 FT. BEFORE JCT 27 SIGN (R)

MILE 11 – IN NATICK, 25 FT. AFTER FRONT DOOR TO 154 EAST CENTRAL ST. (JESAMONDO) (L)

*11.72 MILES AT ‘ENTERING WELLESLEY’ SIGN, BEFORE POND ST.(R)

MILE 12 - 100 YD. AFTER ACCESS ROAD TO ATHLETIC FIELDS / TENNIS COURTS, 16 FT. BEFORE LAMPOST 7 (L), 85 FT. BEFORE ‘MILE 22.8’ SIGN (R)

20K – 12.427 MI. – 55YD. AFTER EAST END OF MAIN ENTRANCE TO WELLESLEY COLLEGE, 9 FT. AFTER POLE 59 (L)

MILE 13 – 5 FT AFTER FRONT DOOR TO #73 CENTRAL ST. (WILLIAM RAVEIS REAL ESTATE), JUST BEFORE CROSS ST. (R), 5 FT. AFTER METER 6073 (L)

HALF MARATHON – AT #13 CENTRAL ST. (JUNIPER), 20 FT. AFTER EAST END OF ABBOTT ST. (R), EVEN WITH ROAD COVER (L), 1 FT. AFTER LAMPOST (R)

MILE 14 – IN WELLESLEY ON WASHINGTON ST., 40 YD. BEFORE ENTRANCE TO PARKING LOT TO TENNIS COURTS (R), 3 FT. AFTER ‘NO PARKING’ SIGN (L), 12 FT. BEFORE BEGINNING OF STORM DRAIN (R), 3 FT. BEFORE ‘NO PARKING SIGN (R), 45 FT. BEFORE LAMPOST 262 (R)

MILE 15 – AT FRONT DOOR #189 WASHINGTON ST.(L), 25 YD, BEFORE BEGINNING OF WOODLAWN AVE., 24 FT BEFORE CROSSWALK, 102 YD. AFTER END OF GRANTLAND RD. (R)

25K – 15.53 MI. – IN WELLESLEY, JUST BEFORE #71 WASHINGTON ST., JUST AFTER HILLSIDE RD. (L), 3 FT. BEFORE BEGINNING OF STORM DRAIN (L), 9 FT. BEFORE LAMPOST 57 (L)

MILE 16 – IN NEWTON, JUST BEFORE DRIVEWAY #2344 WASHINGTON ST. (R), @ 35 YD. AFTER CONCORD ST., 14 FT. BEFORE POLE 252

MILE 17 – IN NEWTON, AT BEGINNING OF DRIVEWAY 1890 (R), 15 FT. AFTER POLE 202 (R), @ 110 YD. AFTER ENTRANCE TO WOODLAND GOLF CLUB (L)

*17.45762 MILES AT TRAFFIC SIGN POST AT CORNER OF WASHINGTON ST. AND COMMONWEALTH AVE. AT FIRE STATION (R)

BOSTON MARATHON – MEASURED BY RAY NELSON / JUSTIN KUO 8/6,7/2014

MILE 18 – 14 FT. BEFORE CROSSWALK AT EXETER ST. (R), 3 FT. AFTER ROAD COVER IN MIDDLE OF EXETER ST.

30K – 18.64 MI. – AFTER WAUWINET RD, AT END OF #1230 COMMONWEALTH AVE. (R), 6 FT. BEFORE STORM DRAIN (R), 11 FT. BEFORE POLE ‘COM/1223’ (L)

MILE 19 – JUST BEFORE BEAUMONT AVE. (L) AT CITY HALL (R), 56 FT. BEFORE STORM DRAIN (L), 15 FT. AFTER LAMPPOST ‘COM/1063’

MILE 20 – AFTER CENTRE ST., OPPOSITE E. END OF FRONT DOOR #615 COMMONWEALTH AVE (L), 10 FT. BEFORE BEGINNING OF DRIVEWAY TO SINGLE CAR GARAGE AT E. END OF WHITE FENCE (R)

MILE 21 – IN CHESTNUT HILL, 15 FT. BEFORE FRONT DOOR TO #176 COMMONWEALTH AVE. (ENGLISH TUDOR HOUSE), 8 FT. BEFORE NO PARKING SIGN (R), 53 YD. BEFORE BEGINNING OF OLD COLONY RD. (R).

35K – 21.748 MI. – IN BRIGHTON ON COMMONWEALTH AVE., EVEN WITH SIDEWALK AT BEGINNING OF WADE ST. (R), 34 FT. AFTER LAMPPOST 1544

MILE 22 – AT BEGINNING OF CHESTNUT HILL DRIVEWAY (R), OPPOSITE RESERVOIR TOWERS (L), EVEN WITH RCN ROAD COVER (L), 3.5 FT BEFORE END OF CURB (L)

MILE 23 – IN BROOKLINE JUST BEFORE WINTHROP, 1 FT. BEFORE CROSSWALK AT #1665 BEACON ST. (NAIL PRO), EVEN WITH TRAFFIC LIGHT POST W/ SIGN ‘DO NOT ENTER, ONE WAY’ (L)

MILE 24 – IN BROOKLINE, 2.5 FT. BEFORE BEGINNING OF DRIVEWAY #1265 (R), @ 40 YD. AFTER CHARLES ST. (R)

40K – 24.85 MI. – IN BOSTON, AT #841 BEACON ST.(METAL OVERHEAD DOOR TO MIELE SHOWROOM), 34 FT. AFTER END OF MINER ST. (R), EVEN WITH ‘BWSC’ SQUARE ROAD COVER (R)

MILE 25 – ON MASS PIKE OVERPASS, 4 FT. BEFORE LAMPPOST R-17150 W/ ‘BEACON ST. / BLANSFORD ST. STEPS’ SIGNS (L)

1 MILE TO GO – AT KENMORE SQ. EVEN WITH #532 7/ELEVEN (R), 7 FT. AFTER ‘BOSTON DRAIN’ ROAD COVER (FAR R)

*631 YD. FROM CORNER OF HEREFORD / BOYLSTON AT END OF STORM DRAIN TO FINISH

MILE 26 – AT #841 BOYLSTON ST. (15 FT. AFTER E. END OF ENTRANCE / EXIT DOORS TO WALLGREENS PHARMACY) (L), 4 FT. BEFORE ‘GAS’ SMALL SQUARE ROAD COVER (L)

2017 Boston Medical Station List

<u>City/Town</u>	<u>Station#</u>	<u>Main Road</u>	<u>Cross Street</u>	<u>Miles/Side</u>	<u>Intersection</u>
Ashland	1	Rt. 135 Union St.	at Summer Street	3.3	Left After
	2	904 Waverly	at Winter St. (Parking lot)	5.4	Right After
Framingham	3	Rt. 135 Waverly St.	Beaver Street In parking lot just before BK	6.9	Right After
Natick	4	Rt. 150 W. Central St.	Roch Brothers Parking Lot	8.6	Right Before
Natick	5	Rte. 135	Natick Senior Center		Right After
Wellesley	6	Rt. 135 Central St.	at Pond Street	11.8	Right Before
	7	Rt. 16 Washington St.	at Rt. 135 East-Wellesley Ave.	13.4	Right Before
Wellesely	8	Rt. 16 Washington St.	Across from Maugus Rest 300 Washington Street	14.7	Left Before
	9	Rt. 16 Washington St.	at Walnut Street	15.3	Right On
Newton	10	Rt. 16 Washington St.	Northland Parking Lot	16.6	Right
	11	Rt. 30 Comm. Ave.	after right turn from Washington Street, on divider Across from Fire Station	17.5	Left After
	12	Rt. 30 Comm. Ave.	at Chestnut Street	18.3	Left Before
Newton	13	Homer and Comm Ave	City Hall grassy lot	19.3	Right After
	14	Rt. 30 Comm. Ave.	at Centre Street @ Benches	19.9	Left Before
	15	Rt. 30 Comm. Ave.	at Prentice Street on grass	20.5	Left After
	16	Rt. 30 Comm. Ave.	at Hammond Street	20.8	Left Before
	17	2045 Comm. Ave.	College Road	21.1	Right At
Boston-	18	Rt. 30 Comm. Ave.	Grass lawn at Thomas Moore Drive/BC Campus	21.5	Right After
Brighton	19	Comm. Ave.	Chestnut Hill Drive Across from Reservoir Tower Apts.	22.0	Right At
	20	Beacon Street	Cleveland Circle/DD	22.4	Right After

Brookline	21	Beacon Street	at Dean Road (Church)	22.8	Right	On
	22	Beacon Street	at Washington Street at bus stop w/benches	23.2	Left	After
	23	Beacon Street	at Harvard Street (Bank)	23.9	Right	After
	24	Beacon Street	1163 at Kent Street (Temple)	24.3	Right	On
Boston	25	Beacon Street	at Park Drive on road	24.8	Right	On
	26	Comm. Ave.	Charlesgate, under overpass	25.5	Right	Before

OEMS Approved Transport Tents

Athlete Hydration/Nutrition			
Name	Number	City/Town	Mile
Water	2	Ashland	2.1
Elite	1	Ashland	3.1
Water	3	Ashland	3.1
Water	4	Ashland	4.1
Water	5	Framingham	5.2
Water	6	Framingham	6
Elite	2	Framingham	6.2
Water	7	Framingham	7.1
Water	8	Natick	8
Water	9	Natick	8.9
Elite	3	Natick	9.3
Water	10	Natick	10.1
Water	11	Natick	11.2
Clif Shot	1	Wellesley	11.9
Water	12	Wellesley	12
Elite	4	Wellesley	12.4
Water	13	Wellesley	13.2
Water	14	Wellesley	14
Water	15	Wellesley	15
Elite	5	Wellesley	15.5
Water	16	Newton	16
Clif Shot	2	Newton	16.9
Water	17	Newton	17.1
Water	18	Newton	18.1
Elite	6	Newton	18.6
Water	19	Newton	19
Water	20	Newton	20.1
Water	21	Newton	21.1
Clif Shot	3	Brighton	21.5
Elite	7	Brighton	21.8
Water	22	Brighton	22
Water	23	Brookline	23.1
Water	24	Brookline	24.1
Elite	8	Boston	24.9
Water	25	Boston	25.1



**Boston Marathon
Course Toilet Distribution List**

rev. 4/5/17



Mile Marker	Group	Location	Side of Road	Qty	Type	Placement	Notes
0.9	Athlete	Before Weston Nurseries 80 E Main St HOPKINTON	LEFT	8	STD	Monday, April 17, 17	NEW IN 2017 SEEKING PERMISSION
2.1	Water 2	250 W Union St Waterview Lodge Rehab Center ASHLAND	RIGHT	4	STD	Monday, April 17, 17	Site of old Marathon Deli
2.9	Athlete	87 W Union St Ashland Middle School ASHLAND	LEFT	10	STD	Sunday, April 16, 17	Driveway to School Put closer to course NEEDS TOILET FLAG (BAA)
3.3	Medical 1	399 Union St Rite Aid Pharmacy Pkg Lot ASHLAND	LEFT	2	STD	Monday, April 17, 17	
3.35	Water 3	On Metropolitan Ave 368 Union Street (Right) ASHLAND	RIGHT	4	STD	Monday, April 17, 17	
3.9	Athlete	Ex-Dairy Queen 82 Union St - After Chestnut St ASHLAND	RIGHT	10	STD	Sunday, April 16, 17	NEEDS TOILET FLAG (BAA)
4.1	Water 4	After Fountain Street On Union Street (Rte 135) Before Waverly St ASHLAND	RIGHT	4	STD	Monday, April 17, 17	
4.5	Athlete	Dirt Cutout Across from Ashland Landscape Supply 18 Waverly St	RIGHT	10	STD	Sunday, April 16, 17	NEW IN 2017 SEEKING PERMISSION
5.2	Water 5	On Waverly St @ Corner of Pershing Ave FRAMINGHAM	RIGHT	4	STD	Monday, April 17, 17	On Sidewalk
6	Water 6	687-705 Waverly St Pkg Lot Across from Waverly Market FRAMINGHAM	LEFT	4	STD	Monday, April 17, 17	
6.1	Medical 2	Columbus Club Parking Lot 11 Fountain St Fountain St & Waverly St FRAMINGHAM	LEFT	2	STD	Monday, April 17, 17	
6.45	Athlete	470 Waverly St Parking Lot FRAMINGHAM	RIGHT	5	STD	Sunday, April 16, 17	
6.45	Athlete	475 Waverly St MBTA Station Parking Lot FRAMINGHAM	LEFT	5	STD	Sunday, April 16, 17	
6.45	Police	Republic Plumbing Supply 478 Waverly Street	RIGHT	1	STD	Monday, April 17, 17	For FPD Command Post
7	Medical 3	Waverly Plaza Parking Lot After Shell Station @ Beaver & Waverly Intersection FRAMINGHAM	RIGHT	2	STD	Monday, April 17, 17	



Boston Marathon
Course Toilet Distribution List

rev. 4/5/17



7.1	Water 7	186 Waverly St Parking Lot of Vacant Restaurant FRAMINGHAM	RIGHT	4	STD	Monday, April 17, 17	
7.15	Athlete	125 Waverly St Friendly Pizza Parking Lot	LEFT	10	STD	Monday, April 17, 17	PLACE AS CLOSE TO FENCE AS POSSIBLE
8	Water 8	On W Central St After Newfield Dr Across from Comcast Bldg NATICK	RIGHT	4	STD	Monday, April 17, 17	On Grass behind Sidewalk
8.4	Athlete	Municipal Parking Lot on W Central, before Mill St Across from 182 W Central St NATICK	LEFT	10	STD	Sunday, April 16, 17	Consider moving East towards VFW Post
8.7	Medical 4	Roche Bros Parking Lot 150 W Central St After Watson St, Before Speen St NATICK	RIGHT	2	STD	Monday, April 17, 17	
8.85	Water 9	Across from 127 W Central St Shopping Plaza NATICK	RIGHT	4	STD	Monday, April 17, 17	In Grass/Dirt Cut out on Runner's right side of road
9.2	Athlete	VFW Parking Lot 113 W Central St	LEFT	8	STD	Monday, April 17, 17	NEW IN 2017 SEEKING PERMISSION
10.1	Water 10	On W Central St After Palmer Avenue NATICK	RIGHT	4	STD	Monday, April 17, 17	
10.15	Athlete	Municipal Parking Lot on W Central St After Palmer Ave NATICK	RIGHT	10	STD	Sunday, April 16, 17	
10.2	Police	Natick Town Common E Central St NATICK	RIGHT	4	STD	Monday, April 17, 17	
10.2	Police	Municipal Parking Lot Across from Town Common NATICK	LEFT	4	STD	Monday, April 17, 17	
10.8	Medical 5	117 E Central St Natick Senior Center Pkg Lot NATICK	RIGHT	2	STD	Monday, April 17, 17	
11.2	Water 11	University Dr & E Central St 173 E Central St NATICK	RIGHT	4	STD	Monday, April 17, 17	PLACE IN FRONT OF TREES BEFORE UNIVERSITY DR
11.75	Athlete	Near Natick/Wellesley Line West of Pond Rd On grassy area on side of road	LEFT	5	STD	Monday, April 17, 17	NEW IN 2017
11.8	Medical 6	Pond Rd & Central St Natick/Wellesley Town Line WELLESLEY	RIGHT	4	STD	Monday, April 17, 17	Increase Qty b/c of Cliff Zone Drop Extra Toilet Paper



Boston Marathon
Course Toilet Distribution List

rev. 4/5/17



12	Athlete	Wellesley College Dist Center Access Rd After Tennis Courts WELLESLEY	RIGHT	10	STD	Sunday, April 16, 17	
12.1	Water 12	After Wellesley College Dist Center Access Rd WELLESLEY	RIGHT	4	STD	Monday, April 17, 17	On Sidewalk along Central St
12.4	Police	Wellesley College Motor Entrance Central Ave - 20K Mark WELLESLEY	RIGHT	3	STD	Monday, April 17, 17	On Sidewalk
12.9	Police	Wellesley PD Command Post Weston Rd & Central Ave WELLESLEY	LEFT	3	STD	Monday, April 17, 17	
13.25	Water 13	Cameron St Parking Lot After Cameron St Before Library WELLESLEY	RIGHT	4	STD	Sunday, April 16, 17	PUT IN PKG LOT NEXT TO VAULT
13.4	Medical 7	On Washington St Before Wellesley Ave Rte 16 & Rte 135 WELLESLEY	RIGHT	2	STD	Monday, April 17, 17	
14.05	Athlete	Hunnewell Field Parking Lot 435 Washington St Public Tennis Courts WELLESLEY	RIGHT	10	STD	Friday, April 14, 17	MOVE UP TO SIDEWALK ON WASHINGTON ST
14.05	Water 14	On Washington St After Tennis Courts Pkg Lot 435 Washington St WELLESLEY	RIGHT	4	STD	Monday, April 17, 17	
14.7	Medical 8	Clocktower Park On Washington St Across from Maugus Ave Rte 9 & 135 Intersection WELLESLEY	LEFT	2	STD	Monday, April 17, 17	
15.05	Water 15	On Washington St At Crosswalk Before Elm St WELLESLEY	LEFT	4	STD	Monday, April 17, 17	
15.4	Medical 9	Washington St & Walnut St Before Warren Park WELLESLEY	RIGHT	2	STD	Monday, April 17, 17	
16	Police	NEWTON POLICE VARIOUS LOCATIONS		30		Monday, April 17, 17	SEE SEPARATE SHEET
16.01	Water 16	Across from Gregorian Rug At end of Left Side of Station NEWTON	LEFT	4	STD	Monday, April 17, 17	On Sidewalk
16.6	Medical 10	2150 Washington St Northland Building Before Beacon St NEWTON	RIGHT	2	STD	Monday, April 17, 17	



Boston Marathon
Course Toilet Distribution List

rev. 4/5/17



17.1	Water 17	After Temple Reyim On Washington St NEWTON	LEFT	4	STD	Monday, April 17, 17	On Sidewalk
17.5	Medical 11	On Comm Ave After Turn from Washington St Across from Fire Station NEWTON	LEFT	2	STD	Monday, April 17, 17	On Median
18.05	Water 18	On Median Across from 1466 Comm Ave After Exeter St NEWTON	LEFT	4	STD	Monday, April 17, 17	On Median
18.2	Athlete	On Comm Ave @ Dartmouth St On Median NEWTON	LEFT	10	STD	Saturday, April 15, 17	Needs Sno Fencing
18.3	Medical 12	On Comm Ave @ Chestnut St On Median NEWTON	LEFT	2	STD	Monday, April 17, 17	
18.6	Police	At 30K Mark On Median at Wauwinet Rd NEWTON	LEFT	1	STD	Monday, April 17, 17	
18.9	Medical 13	Homer St & Comm Ave Before Newton City Hall NEWTON	RIGHT	2	STD	Monday, April 17, 17	
19	Police	Newton Free Library Parking Lot 330 Homer St		2	STD		For Nemtec Officers working in area
19.1	Water 19	At Crosswalk at City Hall Dr On Median NEWTON	LEFT	4	STD	Monday, April 17, 17	
19.7	Athlete	On Comm Ave Before Morseland Ave On Median NEWTON	LEFT	10	STD	Saturday, April 15, 17	Needs Sno Fencing
19.9	Medical 14	On Comm Ave Before Centre St NEWTON	LEFT	2	STD	Monday, April 17, 17	
20.1	Water 20	On Comm Ave After Sumner St Across from Tennis Courts NEWTON	LEFT	4	STD	Monday, April 17, 17	On Median
20.5	Medical 15	On Comm Ave On Median @ Prentice Road NEWTON	LEFT	2	STD	Monday, April 17, 17	NEW LOCATION IN 2017
20.8	Medical 16	On Comm Ave At Hammond St On Median NEWTON	LEFT	2	STD	Monday, April 17, 17	
21.1	Medical 17	Old Colony Rd & Comm Ave Beginning of Boston College NEWTON	RIGHT	2	STD	Monday, April 17, 17	



Boston Marathon
Course Toilet Distribution List

rev. 4/5/17



21.1	Water 21	On Comm Ave After College Rd Across from Linden Ln On Median NEWTON	LEFT	4	STD	Monday, April 17, 17	Across from Entrance to BC Campus (Linden Ln)
21.4	Medical 18	On Comm Ave @bottom of BC hill At FR Herlihy Dr BRIGHTON/BOSTON	RIGHT	2	STD	Monday, April 17, 17	
21.4	Police	2150 Comm Ave Parking Lot St Thomas More Dr	RIGHT	1 1	STD HC	Monday, April 17, 17	NEW IN 2017
22	Medical 19	Comm Ave @ Chestnut Hill Dr BRIGHTON/BOSTON	RIGHT	2	STD	Monday, April 17, 17	
22	Water 22	On Comm Ave After Chestnut Hill Dr BRIGHTON/BOSTON	RIGHT	4	STD	Monday, April 17, 17	TOILETS ON CHESTNUT HILL DR W/ MED TOILETS
22.4	Medical 20	Cleveland Circle Chestnut Hill Ave & Beacon St BRIGHTON/BOSTON	RIGHT	1 1	STD HC	Sunday, April 16, 17	Need to replace 1 STD w/ a HC unit - Vol Capt. Is in a wheelchair
22.6	Police	Various Locations SEE SEPARATE SHEET BROOKLINE		12	STD	Monday, April 17, 17	
22.6	Int'l Cycle	On Strathmore Rd @ Beacon St After Cleveland Circle	RIGHT	1	STD	Saturday, April 15, 17	For International Cycle Barricade Crew
22.8	Medical 21	Dean Rd & Beacon St On Dean Rd BROOKLINE	RIGHT	2	STD	Monday, April 17, 17	
23.1	Medical 22	On Beacon St After Washington St In first parking cut out on Left BROOKLINE	LEFT	2	STD	Monday, April 17, 17	
23.1	Water 23	On Beacon St After Washington St In front of 1601 Beacon St BROOKLINE	RIGHT	4	STD	Sunday, April 16, 17	On Sidewalk
23.5	Athlete	On Beacon St Before Fairbanks St In Parking spaces on Left BROOKLINE	LEFT	10	STD	Monday, April 17, 17	
23.9	Medical 23	Coolidge Corner On Harvard St @ Beacon St BROOKLINE	RIGHT	2	STD	Monday, April 17, 17	
24.1	Water 24	On Beacon St @ 1211 Beacon After St Paul St, Before Marshal St BROOKLINE	RIGHT	4	STD	Monday, April 17, 17	On Sidewalk
24.3	Medical 24	On Beacon St At Corner of Kent St BROOKLINE	RIGHT	2	STD	Monday, April 17, 17	TENT IS ON KENT ST



Boston Marathon
Course Toilet Distribution List

rev. 4/5/17



24.8	Medical 25	Audubon Circle Beacon St @ Park Dr BOSTON	RIGHT	2	STD	Monday, April 17, 17	
24.8	Police	Audubon Circle Beacon St @ Park Dr BOSTON	RIGHT	4	STD	Monday, April 17, 17	
24.8	Police	Audubon Circle Beacon St @ Park Dr BOSTON	LEFT	4	STD	Monday, April 17, 17	
24.86	Police	At 40K Mark 839 Beacon St BOSTON	LEFT	1	STD	Monday, April 17, 17	MOVE TO RIGHT SIDE OF ROAD AT MINER ST
25.1	Water 25	Middle of Mass Pike Overpass Beacon St - Before Kenmore Sq BOSTON	RIGHT	4	STD	Monday, April 17, 17	On Sidewalk
25.2	Police	Kenmore Square Comm Ave Island Beacon St BOSTON	LEFT	1	STD	Monday, April 17, 17	
25.5	Medical 26	Comm Ave & Charlesgate West Before Overpass BOSTON	LEFT	2	STD		
	Med Sweep Bus	Hampton Inn & Suites Boston/Natick Parking Lot NATICK		1	STD	Sunday, April 16, 17	See Map for drop location 319 Speen St. Natick, MA
	Med Sweep Bus	Babson College Trim Parking Lot Maple Hill Drive WELLESLEY		1	STD	Sunday, April 16, 17	Map Hill Drive, Babson Park, MA 02457
	Med Sweep Bus	Boston College Law School Parking Lot on South End of Campus NEWTON		1	STD	Sunday, April 16, 17	See Map for drop location
	Med Sweep Bus	Brookline High School Fields Across from Brookline Hills T- Station Parking Lot BROOKLINE		1	STD	Sunday, April 16, 17	See Map for drop location
TOTAL				364			