2015 Perambulation

Legend

Town Bounds

CYCLE

- NE
- NW
- SE
- Town Line

DISCLAIMER: The information depicted on this map is for planning purposes only. It may not be adequate for legal boundary definition, regulatory interpretation or conveyancing purposes.

Natick DPW-GIS Div.
75 West Street
Natick, Mass. 01760
Richard Ames, GISP

PERAMBULATION 2015

PERAMBULATION 2015

N-W1
N-W-W
90
N-W2
N-W1
N-W5
N-W4
N-W7
N-W3
F-N-W
N-W6 WM
N-W1
N-W-W
N-W10
N-W8
N-W9
F-N1
9
N-W2
F-N2
27
135
F-N3
F-N4
F-N5
F-N-S
N-S8
D-N-W WM
N-S7 WM
16
N-S5
N-S4
N-S2
N-S6 WM
N-S3
N-S1
D-N-S WM
D-N2 WM
D-N1

2015 Perambulation N-W 4

Legend

Town Bounds

YR_PERAMB

- 2013
- 2014
- 2015

Image Date Spring 2008

0 50 100 200 Feet

1 inch = 200 feet

1:2,400

Area of Enlargement

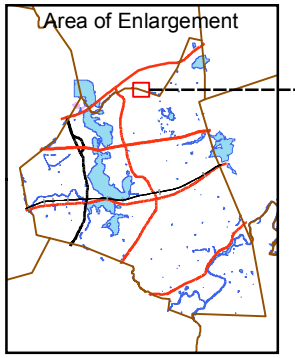

DISCLAIMER: The information depicted on this map is for planning purposes only. It may not be adequate for legal boundary definition, regulatory interpretation or conveyancing purposes.

Natick DPW-GIS Div.
75 West Street
Natick, Mass. 01760
October 2, 2015

2015 Perambulation N-W 3

Legend

Town Bounds

YR_PERAMB

- 2013
- 2014
- 2015

Image Date Spring 2008

0 50 100 200 Feet

1 inch = 200 feet

1:2,400

Area of Enlargement

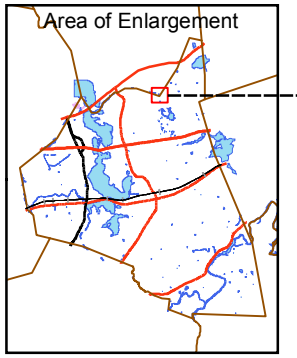

DISCLAIMER: The information depicted on this map is for planning purposes only. It may not be adequate for legal boundary definition, regulatory interpretation or conveyancing purposes.

Natick DPW-GIS Div.
75 West Street
Natick, Mass. 01760
October 2, 2015

2015 Perambulation N-W 2

Legend

Town Bounds

CYCLE

- NE
- NW
- SE

Image Date Spring 2001

0 50 100 200 Feet

1 inch = 200 feet

1:2,400

Area of Enlargement

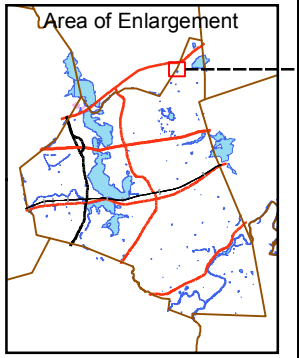

N W E S

DISCLAIMER: The information depicted on this map is for planning purposes only. It may not be adequate for legal boundary definition, regulatory interpretation or conveyancing purposes.

Town of Natick GIS
Dept. of Public Works
75 West Street
Natick, Mass. 01760
Oct. 28, 2015

2015 Perambulation N-W 1

Legend

Town Bounds

YR_PERAMB

- 2013
- 2014
- 2015

Image Date Spring 2008

0 50 100 200 Feet

1 inch = 200 feet

1:2,400

Area of Enlargement

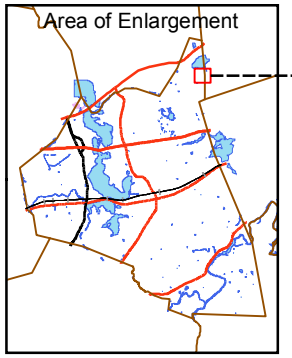

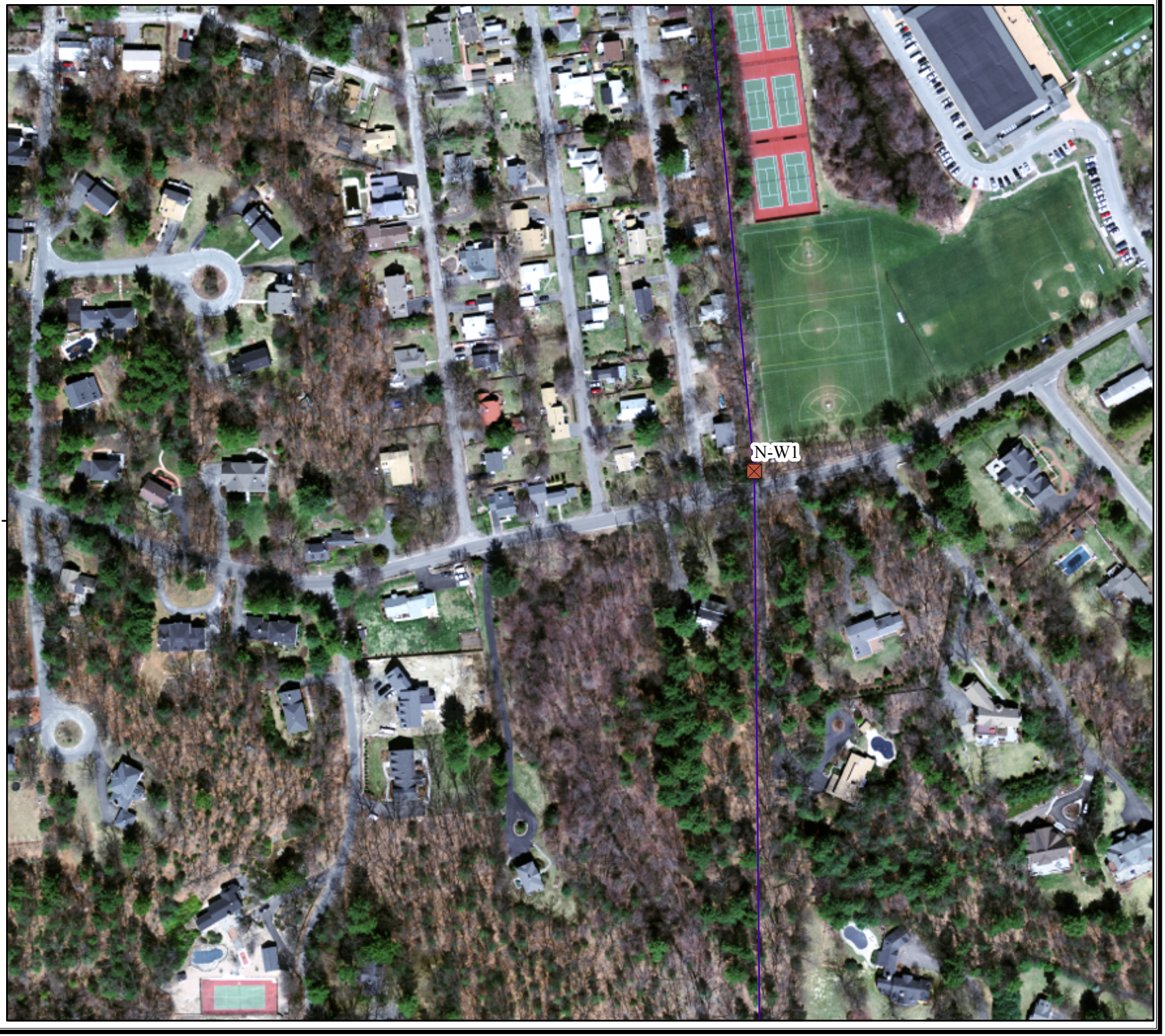

DISCLAIMER: The information depicted on this map is for planning purposes only. It may not be adequate for legal boundary definition, regulatory interpretation or conveyancing purposes.

Natick DPW-GIS Div.
75 West Street
Natick, Mass. 01760
October 2, 2015

2015 Perambulation N-W 1 & N-W-W

Legend

Town Bounds

YR_PERAMB

- 2013
- 2014
- 2015

Image Date Spring 2008

0 50 100 200 Feet

1 inch = 200 feet

1:2,400

Area of Enlargement

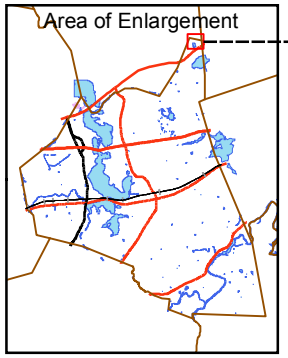

DISCLAIMER: The information depicted on this map is for planning purposes only. It may not be adequate for legal boundary definition, regulatory interpretation or conveyancing purposes.

Natick DPW-GIS Div.
75 West Street
Natick, Mass. 01760
October 2, 2015

2015 Perambulation N-W-W & N-W1

Legend

Town Bounds

YR_PERAMB

- 2013
- 2014
- 2015

Image Date Spring 2008

0 50 100 200 Feet

1 inch = 200 feet

1:2,400

Area of Enlargement

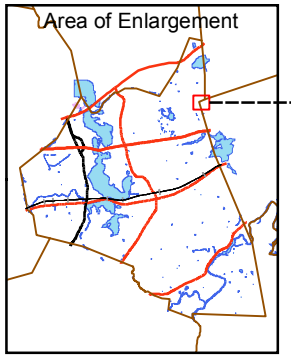

DISCLAIMER: The information depicted on this map is for planning purposes only. It may not be adequate for legal boundary definition, regulatory interpretation or conveyancing purposes.

Natick DPW-GIS Div.
75 West Street
Natick, Mass. 01760
October 2, 2015

2015 Perambulation N-W-2

Legend

Town Bounds

YR_PERAMB

- 2013
- 2014
- 2015

Image Date Spring 2008

0 50 100 200 Feet

1 inch = 200 feet

1:2,400

Area of Enlargement

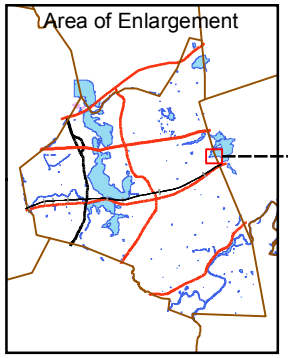



DISCLAIMER: The information depicted on this map is for planning purposes only. It may not be adequate for legal boundary definition, regulatory interpretation or conveyancing purposes.

Natick DPW-GIS Div.
75 West Street
Natick, Mass. 01760
October 2, 2015